







Preserve Our Wrecks, Kingston  
Mooring Status Summary as at Monday, July 14, 2008

Wreck	Location	Status	Remarks
Aloha / Effie Mae	N 44°09.78 W 76°34.09		Raised May 7 (NOTSHIP C637/08)
Annie Falconer	N 43°58.10 W 76°48.64		Raised Jul 14 (NOTSHIP awaited)
City of Sheboygan	N 44°04.56 W 76°44.07		Raised May 11 (NOTSHIP C695/08)
Comet	N 44°08.32 W 76°35.04		Raised May 7 (NOTSHIP C639/08)
Cornwall	N 44°08.18 W 76°37.15		Raised May 11 (temporary marker)
Frontenac	N 44°01.12 W 76°36.12		Raised May 10 (NOTSHIP C683/08)
George A. Marsh	N 44°07.55 W 76°36.16		Raised May 10 (NOTSHIP C682/08)
George T. Davie	N 44°06.79 W 76°34.78		Raised May 7 (NOTSHIP C638/08)
Glendora	N 44°08.51 W 76°38.00		Buoyed Jun 15 (NOTSHIP C1121/08)
Katie Eccles	N 44°00.62 W 76°44.61		Buoyed Jun 15 (NOTSHIP C1117/08)
KPH	N 44°12.44 W 76°31.49		Raised May 4 (NOTSHIP C606/08)
Maple Glen	N 44°08.69 W 76°37.17		Raised May 10 (NOTSHIP C684/08)
Manola	N 43°54.22 W 76°46.12		
Munson	N 44°12.53' W 76°36.46'		Raised May 4 (NOTSHIP C604/08)
Queen Mary	N 44°80.70 W 76°36.92		Raised May 10 (NOTSHIP C685/08)
S. M. Douglas	N 44°01.00 W 76°36.23		Raised Jul 6 (temporary marker)
Terry's Tug	N 44°12.78 W 76°38.08		Raised (temporary marker)
Titanic	N 44°08.60 W 76°37.29		
Ricky's Tug			
William Jamieson	N 44°08.86 W 76°47.62		Raised Jul 2 (temporary marker)
Wolfe Islander 2	N 44°13.56 W 76°24.99		Raised May 4 (NOTSHIP C605/08)

Legend:

Mooring Down - buoy not present 

Mooring Up - buoy present 